

Fushimidai School Zone

Heavy rain that occurs once every 1000 years or more
Estimated maximum scale

Rainfall criteria prerequisite to designation of estimated flooding areas

Fushimigawa River: two day total rainfall 931mm
Takahashigawa River: two day total rainfall 938mm
Inland water: one hour rainfall 130mm
(Heavy rain that occurs once every 1000 years or more in general)

Estimated flooding areas due to **estimated maximum scale rainfall (once every 1000 years or more)** for river overflow flooding and inland water flooding show the range and risk of flooding. In addition, areas historically flooded since 2008 or later are included. Please note there is a potential for flooding in the areas outside the estimated areas, depending on rainfall conditions.

Symbols for evacuation

- Main evacuation center
- Designated evacuation center (indoor)
- Main highway

Dangerous points on the way to evacuation

- Underground
- Bridge, underpass

Note1: School zone (block) boundaries are approximate.
Note2: The names of evacuation centers in school zones (blocks) are shown in thick-bordered boxes.

Legend

Map symbols

- Administrative boundary
- School zone (block) boundary
- Government office
- Fire station, fire brigade, etc.
- Police station, police box, etc.
- Hospital
- Disaster radio broadcast system
- Water level observation site

Estimated flooding areas and maximum water level

River overflow flooding

- 5.0m~ Flooding above 2nd floor roof
- 3.0~5.0m Flooding of 2nd floor
- 0.5~3.0m Flooding up to 1st floor ceiling
- 0~0.5m Flooding up to adult knee

Inland water flooding

- 0.5m~ *Evacuation difficult due to water flow
- 0~0.5m

Historically flooded area
* Areas where flooding occurred due to heavy rain in 2008 or later

Note: See P11 for the difference between river overflow flooding and inland water flooding.

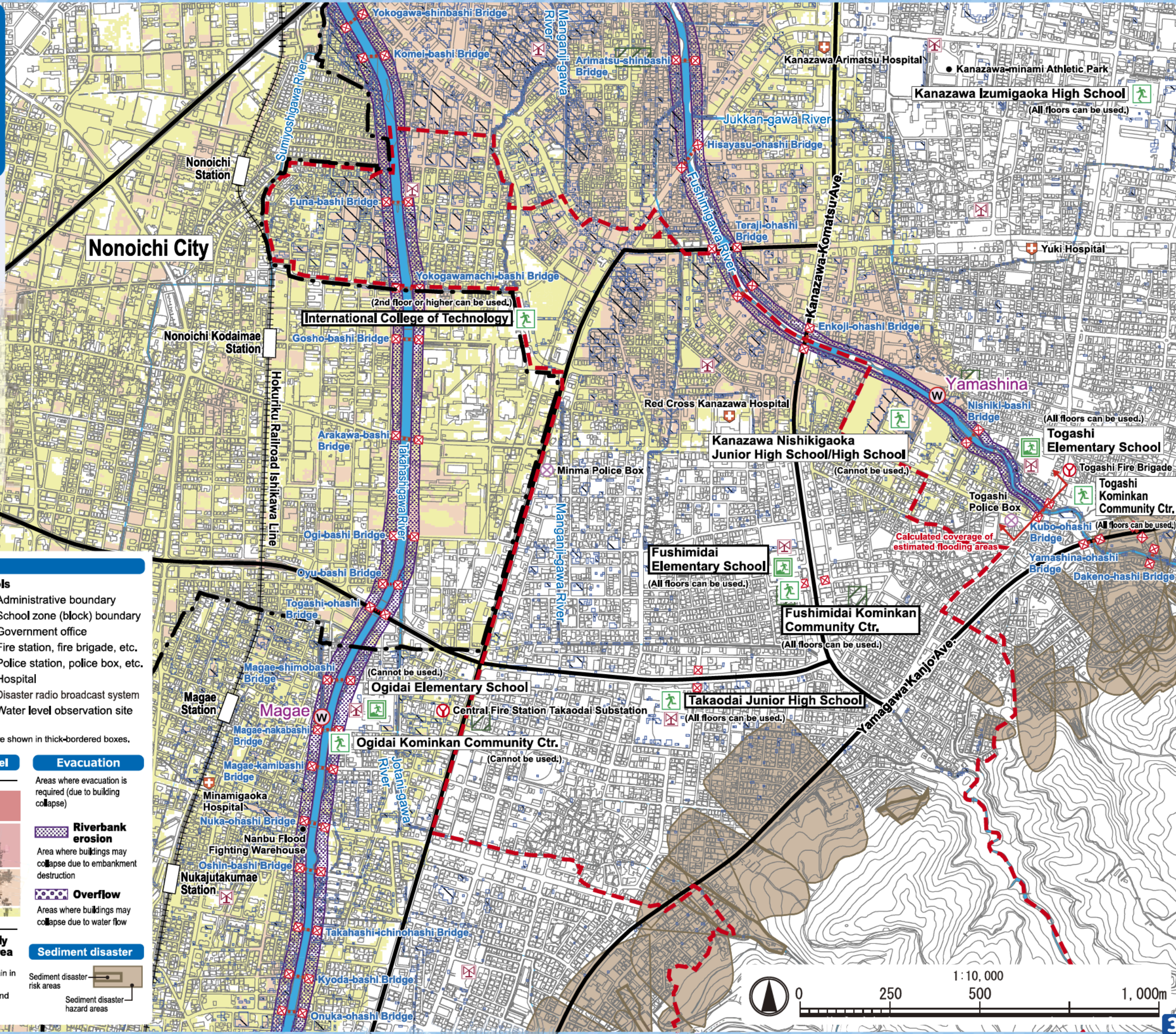
Evacuation

Areas where evacuation is required (due to building collapse)

- Riverbank erosion**
Area where buildings may collapse due to embankment destruction
- Overflow**
Areas where buildings may collapse due to water flow

Sediment disaster

- Sediment disaster risk areas
- Sediment disaster hazard areas



Fushimidai School Zone

Heavy rain that occurs once every 50 years
Estimated flood scale

Rainfall criteria prerequisite to designation of estimated flooding areas

Fushimigawa River: two day total rainfall 240mm
 Takahashigawa River: two day total rainfall 240mm
 (Heavy rain that, in general, occurs once every 50 years)

This hazard map shows a simulation of river overflow flooding due to heavy rain that occurs once every 50 years (in general), including the range and risk of flooding. In addition, areas historically flooded due to inland water flooding since 2008 or later are included. Please note there is a potential for flooding in the areas outside the estimated areas, depending on rainfall conditions.

Legend

Symbols for evacuation	Map symbols
Main evacuation center	Administrative boundary
Designated evacuation center (indoor)	School zone (block) boundary
Main highway	Government office
Dangerous points on the way to evacuation	Fire station, fire brigade, etc.
Underground	Police station, police box, etc.
Bridge, underpass	Hospital
	Disaster radio broadcast system
	Water level observation site

Note1: School zone (block) boundaries are approximate.
 Note2: The names of evacuation centers in school zones (blocks) are shown in thick-bordered boxes.

Estimated flooding areas and maximum water level

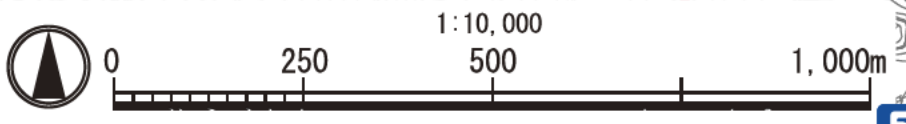
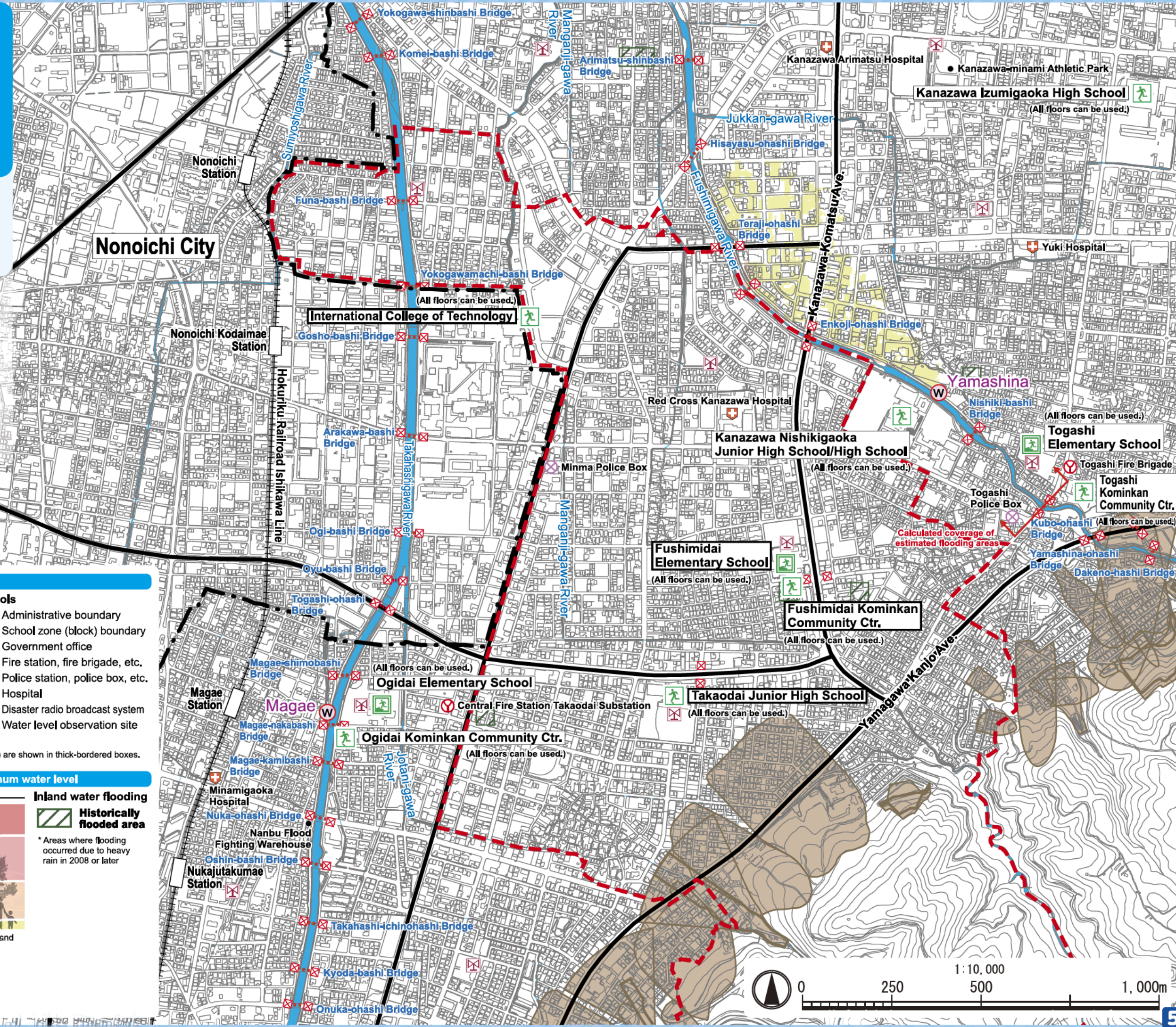
River overflow flooding	Inland water flooding
5.0m~ Flooding above 2nd floor roof	Historically flooded area
3.0~5.0m Flooding of 2nd floor	* Areas where flooding occurred due to heavy rain in 2008 or later
0.5~3.0m Flooding up to 1st floor ceiling	
0~0.5m Flooding up to adult knee	

Note: See P11 for the difference between river overflow flooding and inland water flooding.

Sediment disaster

Sediment disaster risk areas

Sediment disaster hazard areas



My Family's Disaster Notebook

- Fill in the blanks to complete your disaster notebook.

Evacuation centers/ Evacuation routes

* Determine multiple evacuation centers and multiple routes there, and mark them on the map.



Items to carry

* Share information of the storage places among family members.



Shared commitment

* Please cooperate in your community to help people who need evacuation support.



[For reference] Evacuation centers in your area and nearby areas (The available floors are for estimated maximum scale rainfall)

Name	Address	Tel	Available floors	Name	Address	Tel	Available floors
Fushimidai Elementary School	5-335 Kubo	244-5091	All floors	Togashi Elementary School	3-6-60 Yamashina	243-2533	All floors
Takaodai Junior High School	1-128 Takaodai	298-6931	All floors	Togashi Kominkan Community Ctr.	1-6-8 Yamashina	241-1971	All floors
International College of Technology	2-270 Hisayasu	248-1080	2nd floor or higher	Kanazawa Nishikigoka Junior High School/High School	6-218 Kubo	241-8341-8404	Not available
Fushimidai Kominkan Community Ctr.	5-675 Kubo	243-3341	All floors	Ogidai Elementary School	1-34 Magae	298-2711	Not available
Kanazawa Izumigaoka High School	3-10-10 Izuminode-machi	241-6117	All floors	Ogidai Kominkan Community Ctr.	1-29-1 Magae	298-8585	Not available

* Evacuation centers in your area and nearby areas are indicated in blue and yellow-green, respectively.

Contacts in Emergency/ Disaster

Tel No. in Emergency/ Disaster

- Fire** Fire/ Ambulance/ Rescue ☎ **119**
- Police** Crime/ Security/ Traffic accidents ☎ **110**
- Emergency broadcast telephone service** ☎ **0180-997171**
- Roads**
Road Maintenance Section, Kanazawa City ☎ **076-220-2321**
- Sewage/ City water/ Gas leakage**
Water & Energy Center, Kanazawa City ☎ **076-220-2281**
- Power failure/ Electric pole or cable damage**
Hokuriku Electric Power Company ☎ **0120-837119**

If telephone is not available

In the case of a large-scale disaster, the use of general telephones and mobile phones is restricted. Please use NTT Disaster Emergency Message Dial or the message board system of your mobile phone carrier to contact your family or friends.

Disaster Emergency Message Dial ☎ **171**

Please follow the audio guidance.

Disaster Emergency Message Board

- NTT West : <https://www.wsb171.jp/>
- NTTdocomo : <http://dengen.docomo.ne.jp/>
- au(KDDI) : <http://dengen.ezweb.ne.jp/>
- SoftBank : <http://dengen.softbank.ne.jp/>

