

Kanazawa Flood Hazard Map Nakamura-machi School Zone

Heavy rain that occurs
once every 1000 years or more
Estimated maximum scale

Rainfall criteria prerequisite to designation of estimated flooding areas

Saigawa River: two day total rainfall 860mm
Fushigawa River: two day total rainfall 931mm
Inland water: one hour rainfall 130mm
(Heavy rain that occurs once every 1000 years or more in general)

Estimated flooding areas due to **estimated maximum scale rainfall (once every 1000 years or more)** for river overflow flooding and inland water flooding show the range and risk of flooding. In addition, areas historically flooded since 2008 or later are included.

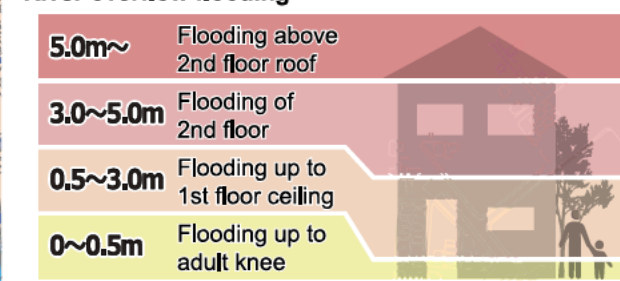
Please note there is a potential for flooding in the areas outside the estimated areas, depending on rainfall conditions.

Legend	
Symbols for evacuation	Map symbols
Main evacuation center	Administrative boundary
Designated evacuation center (indoor)	School zone (block) boundary
Main highway	Government office
Dangerous points on the way to evacuation	Fire station, fire brigade, etc.
Underground	Police station, police box, etc.
Bridge, underpass	Hospital
	Disaster radio broadcast system
	Water level observation site

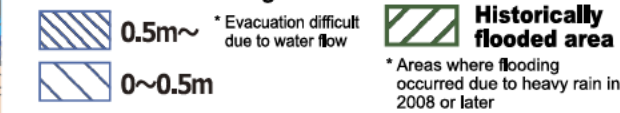
Note1: School zone (block) boundaries are approximate.
Note2: The names of evacuation centers in school zones (blocks) are shown in thick-bordered boxes.

Estimated flooding areas and maximum water level

River overflow flooding



Inland water flooding



Note: See P11 for the difference between river overflow flooding and inland water flooding.

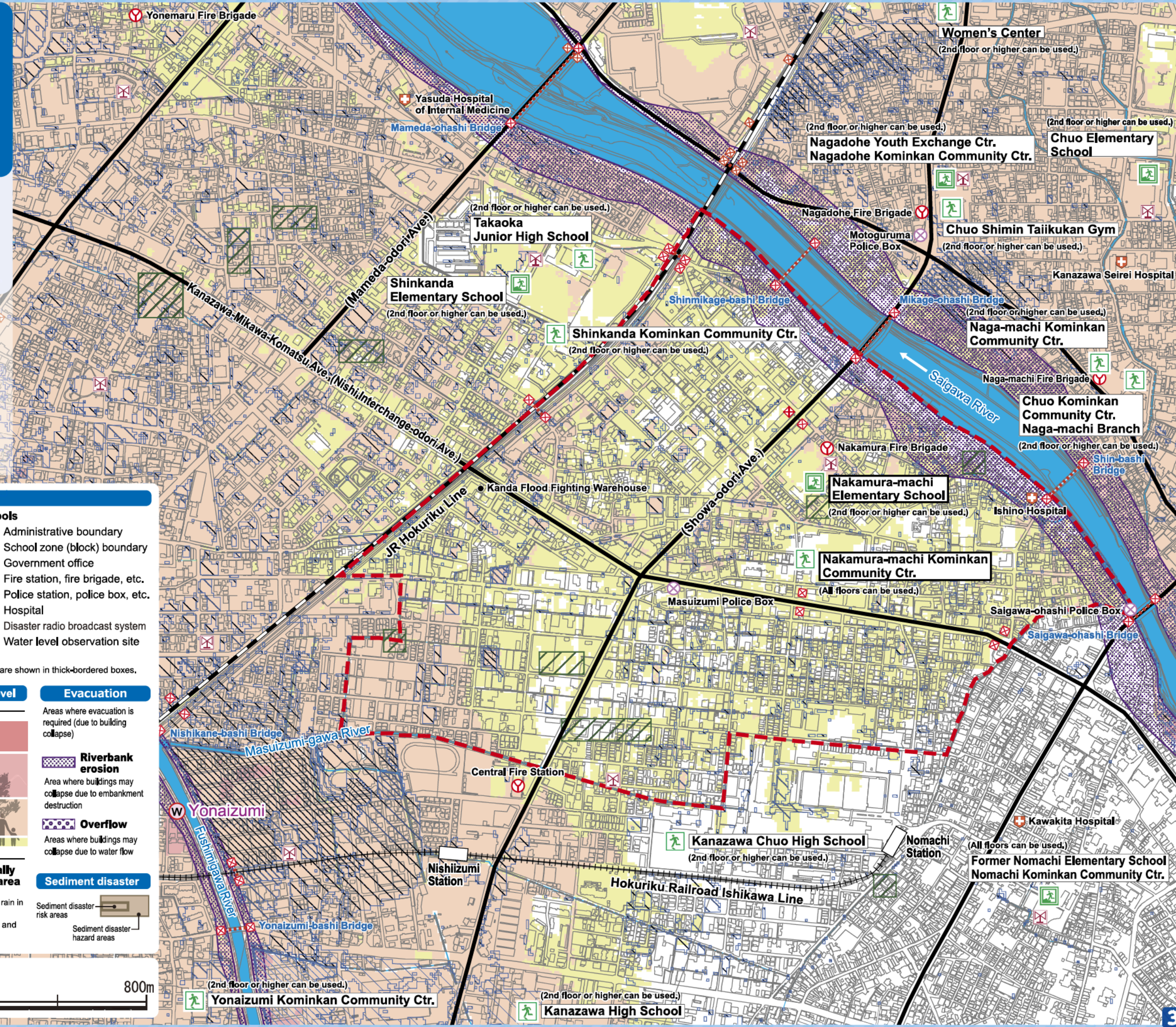
Evacuation

Areas where evacuation is required (due to building collapse)

Riverbank erosion
Area where buildings may collapse due to embankment destruction

Overflow
Areas where buildings may collapse due to water flow

Sediment disaster
Sediment disaster risk areas
Sediment disaster hazard areas



Kanazawa Flood Hazard Map Nakamura-machi School Zone

Heavy rain that occurs once every 50~100 years
Estimated flood scale

Rainfall criteria prerequisite to designation of estimated flooding areas
Saigawa River: two day total rainfall 314mm
Fushimigawa River: two day total rainfall 240mm
(Heavy rain that, in general, occurs once every 50~100 years)

This hazard map shows a simulation of river overflow flooding due to heavy rain that occurs once every 50~100 years (in general), including the range and risk of flooding. In addition, areas historically flooded due to inland water flooding since 2008 or later are included. Please note there is a potential for flooding in the areas outside the estimated areas, depending on rainfall conditions.

Legend

Symbols for evacuation	Map symbols
Main evacuation center	Administrative boundary
Designated evacuation center (indoor)	School zone (block) boundary
Main highway	Government office
Dangerous points on the way to evacuation	Fire station, fire brigade, etc.
Underground	Police station, police box, etc.
Bridge, underpass	Hospital
	Disaster radio broadcast system
	Water level observation site

Note1: School zone (block) boundaries are approximate.
Note2: The names of evacuation centers in school zones (blocks) are shown in thick-bordered boxes.

Estimated flooding areas and maximum water level

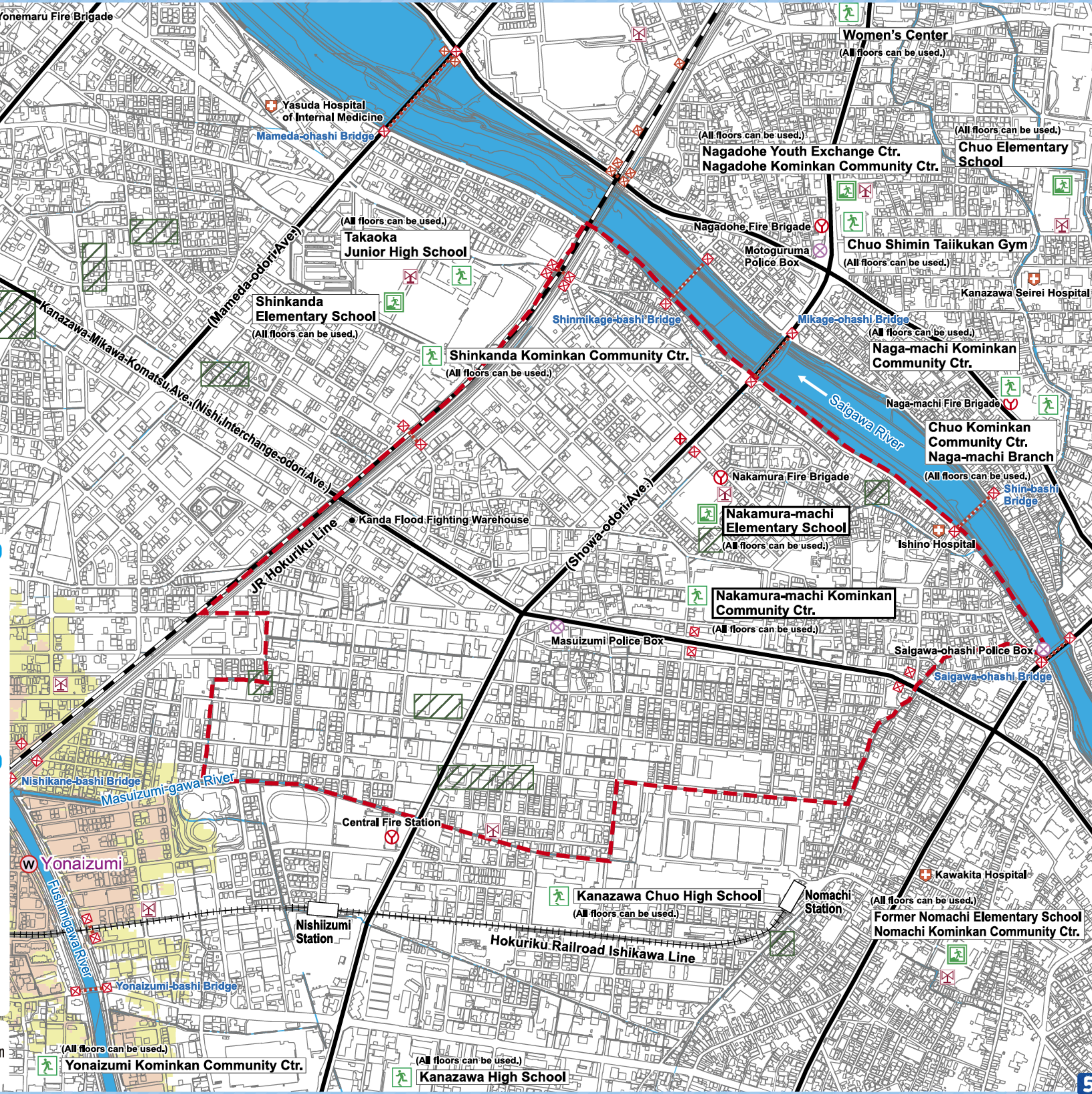
River overflow flooding	Inland water flooding
5.0m~ Flooding above 2nd floor roof	Historically flooded area
3.0~5.0m Flooding of 2nd floor	* Areas where flooding occurred due to heavy rain in 2008 or later
0.5~3.0m Flooding up to 1st floor ceiling	
0~0.5m Flooding up to adult knee	

Note: See P11 for the difference between river overflow flooding and inland water flooding.

Sediment disaster

Sediment disaster risk areas Sediment disaster hazard areas

Scale: 1:8,000
0 200 400 800m



My Family's Disaster Notebook

● Fill in the blanks to complete your disaster notebook.

Evacuation centers/ Evacuation routes

* Determine multiple evacuation centers and multiple routes there, and mark them on the map.



Evacuation centers

Items to carry

* Share information of the storage places among family members.



Storage places

Shared commitment

* Please cooperate in your community to help people who need evacuation support.



Commitment

[For reference] Evacuation centers in your area and nearby areas (The available floors are for estimated maximum scale rainfall)

Name	Address	Tel	Available floors	Name	Address	Tel	Available floors
Nakamura-machi Elementary School	26-12 Nakamura-machi	241-0716	2nd floor or higher	Shinkanda Kominkan Community Ctr.	1-1-18 Shinkanda	291-0025	2nd floor or higher
Nakamura-machi Kominkan Community Ctr.	10-35 Nakamura-machi	247-4447	All floors	Chuo Elementary School	1-10-35 Naga-machi	262-8560	2nd floor or higher
Former Nomachi Elementary School	3-11-1 No-machi		All floors	Naga-machi Kominkan Community Ctr.	2-2-16 Naga-machi	231-5730	2nd floor or higher
Nomachi Kominkan Community Ctr.	3-11-1 No-machi	241-5971	All floors	Chuo Kominkan Community Ctr. Naga-machi Branch	2-2-43 Naga-machi	220-2462	2nd floor or higher
Kanazawa Chuo High School	6-105 Izumihon-machi	243-2168	2nd floor or higher	Chuo Shimin Taiikukan Gym	3-3-3 Naga-machi	260-4554	2nd floor or higher
Kanazawa High School	3-111 Izumihon-machi	242-3321	2nd floor or higher	Nagadohe Kominkan Community Ctr.	3-3-3 Naga-machi	265-7496	2nd floor or higher
Yonaizumi Kominkan Community Ctr.	8-126 Yonaizumi-machi	241-8924	2nd floor or higher	Nagadohe Youth Exchange Ctr.	3-3-3 Naga-machi	220-2102	2nd floor or higher
Shinkanda Elementary School	1-10-58 Shinkanda	291-3821	2nd floor or higher	Women's Center	1-44 Sanja-machi	263-0115	2nd floor or higher
Takaoka Junior High School	1-10-1 Shinkanda	291-3177	2nd floor or higher				

* Evacuation centers in your area and nearby areas are indicated in blue and yellow-green, respectively.

Contacts in Emergency/ Disaster

Tel No. in Emergency/ Disaster

- Fire** Fire/ Ambulance/ Rescue ☎ **119**
- Police** Crime/ Security/ Traffic accidents ☎ **110**
- Emergency broadcast telephone service** ☎ **0180-997171**
- Roads** Road Maintenance Section, Kanazawa City ☎ **076-220-2321**
- Sewage/ City water/ Gas leakage** Water & Energy Center, Kanazawa City ☎ **076-220-2281**
- Power failure/ Electric pole or cable damage** Hokuriku Electric Power Company ☎ **0120-837119**

If telephone is not available

In the case of a large-scale disaster, the use of general telephones and mobile phones is restricted. Please use NTT Disaster Emergency Message Dial or the message board system of your mobile phone carrier to contact your family or friends.

Disaster Emergency Message Dial ☎ **171**

Please follow the audio guidance.

Disaster Emergency Message Board

- NTT West <https://www.web171.jp/>
- NTTdocomo <http://dengon.docomo.ne.jp/>
- au(KDDI) <http://dengon.ezweb.ne.jp/>
- SoftBank <http://dengon.softbank.ne.jp/>

