

# Oshino School Zone

Heavy rain that occurs once every 1000 years or more  
Estimated maximum scale

### Rainfall criteria prerequisite to designation of estimated flooding areas

Fushimigawa River: two day total rainfall 931mm  
Takahashigawa River: two day total rainfall 938mm  
Yasuharagawa River: 24 hour total rainfall 813mm  
Inland water: one hour rainfall 130mm  
(Heavy rain that occurs once every 1000 years or more in general)

Estimated flooding areas due to **estimated maximum scale rainfall (once every 1000 years or more)** for river overflow flooding and inland water flooding show the range and risk of flooding. In addition, areas historically flooded since 2008 or later are included.  
Please note there is a potential for flooding in the areas outside the estimated areas, depending on rainfall conditions.

**Legend**

<b>Symbols for evacuation</b>	<b>Map symbols</b>
Main evacuation center	Administrative boundary
Designated evacuation center (indoor)	School zone (block) boundary
Main highway	Government office
<b>Dangerous points on the way to evacuation</b>	Fire station, fire brigade, etc.
Underground	Police station, police box, etc.
Bridge, underpass	Hospital
	Disaster radio broadcast system
	Water level observation site

Note1: School zone (block) boundaries are approximate.  
Note2: The names of evacuation centers in school zones (blocks) are shown in thick-bordered boxes.

**Estimated flooding areas and maximum water level**

**River overflow flooding**

5.0m~	Flooding above 2nd floor roof
3.0~5.0m	Flooding of 2nd floor
0.5~3.0m	Flooding up to 1st floor ceiling
0~0.5m	Flooding up to adult knee

**Inland water flooding**

0.5m~	* Evacuation difficult due to water flow
0~0.5m	

**Historically flooded area**

\* Areas where flooding occurred due to heavy rain in 2008 or later

**Riverbank erosion**

Area where buildings may collapse due to embankment destruction

**Overflow**

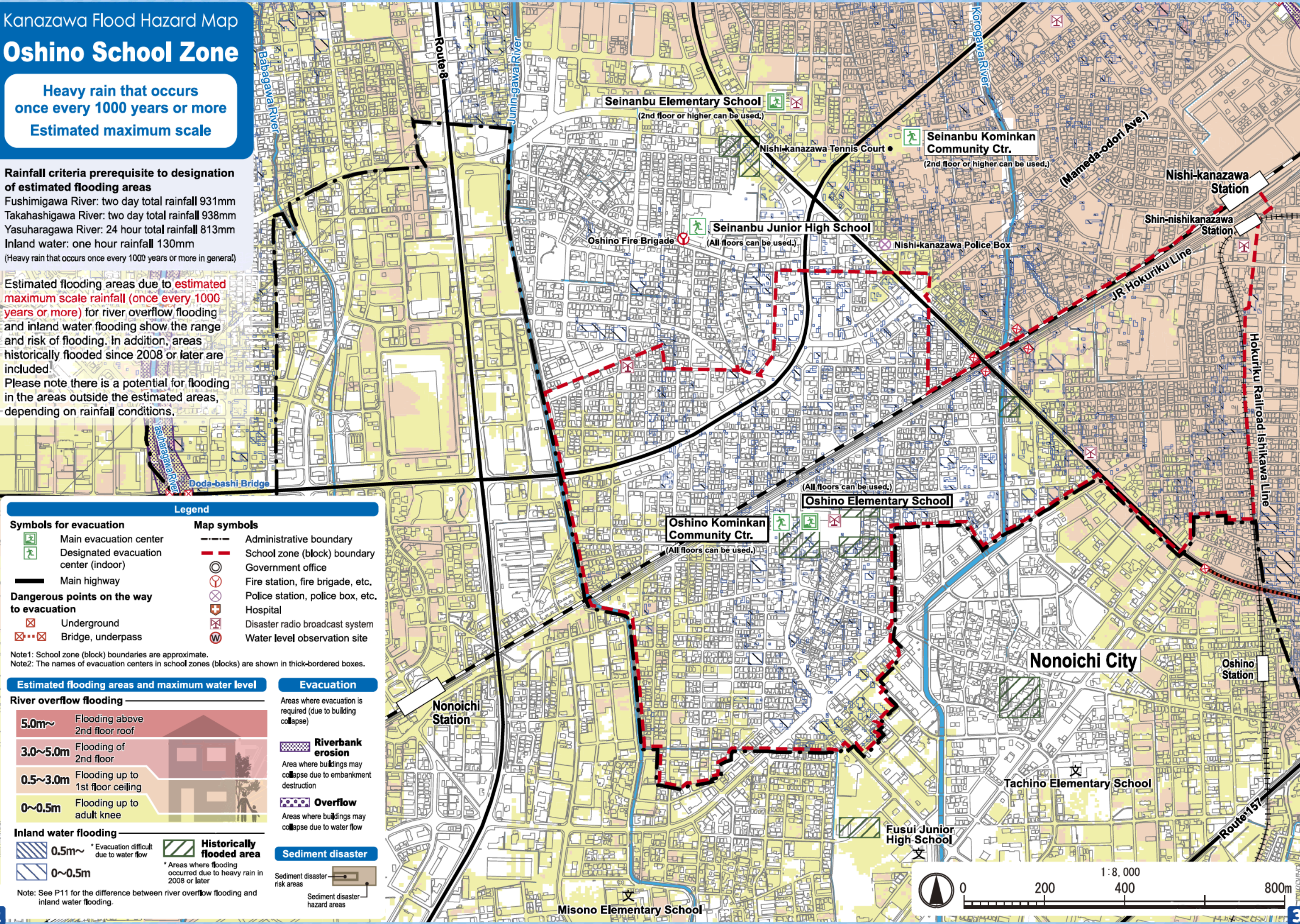
Areas where buildings may collapse due to water flow

**Sediment disaster**

Sediment disaster risk areas

Sediment disaster hazard areas

Note: See P11 for the difference between river overflow flooding and inland water flooding.





# Oshino School Zone

**Heavy rain that occurs once every 50 years**  
**Estimated flood scale**

**Rainfall criteria prerequisite to designation of estimated flooding areas**

Fushimigawa River: two day total rainfall 240mm  
 Takahashigawa River: two day total rainfall 240mm  
 Yasuharagawa River: 24 hour total rainfall 149mm  
 (Heavy rain that, in general, occurs once every 50 years)

This hazard map shows a simulation of river overflow flooding due to heavy rain that occurs once every 50 years (in general), including the range and risk of flooding. In addition, areas historically flooded due to inland water flooding since 2008 or later are included. Please note there is a potential for flooding in the areas outside the estimated areas, depending on rainfall conditions.

**Legend**

<b>Symbols for evacuation</b>	<b>Map symbols</b>
Main evacuation center	Administrative boundary
Designated evacuation center (indoor)	School zone (block) boundary
Main highway	Government office
<b>Dangerous points on the way to evacuation</b>	Fire station, fire brigade, etc.
Underground	Police station, police box, etc.
Bridge, underpass	Hospital
	Disaster radio broadcast system
	Water level observation site

Note1: School zone (block) boundaries are approximate.  
 Note2: The names of evacuation centers in school zones (blocks) are shown in thick-bordered boxes.

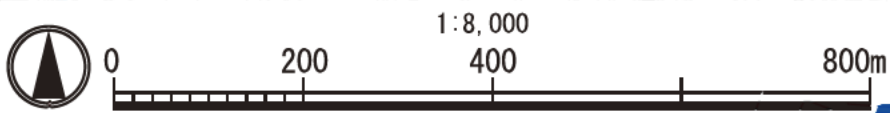
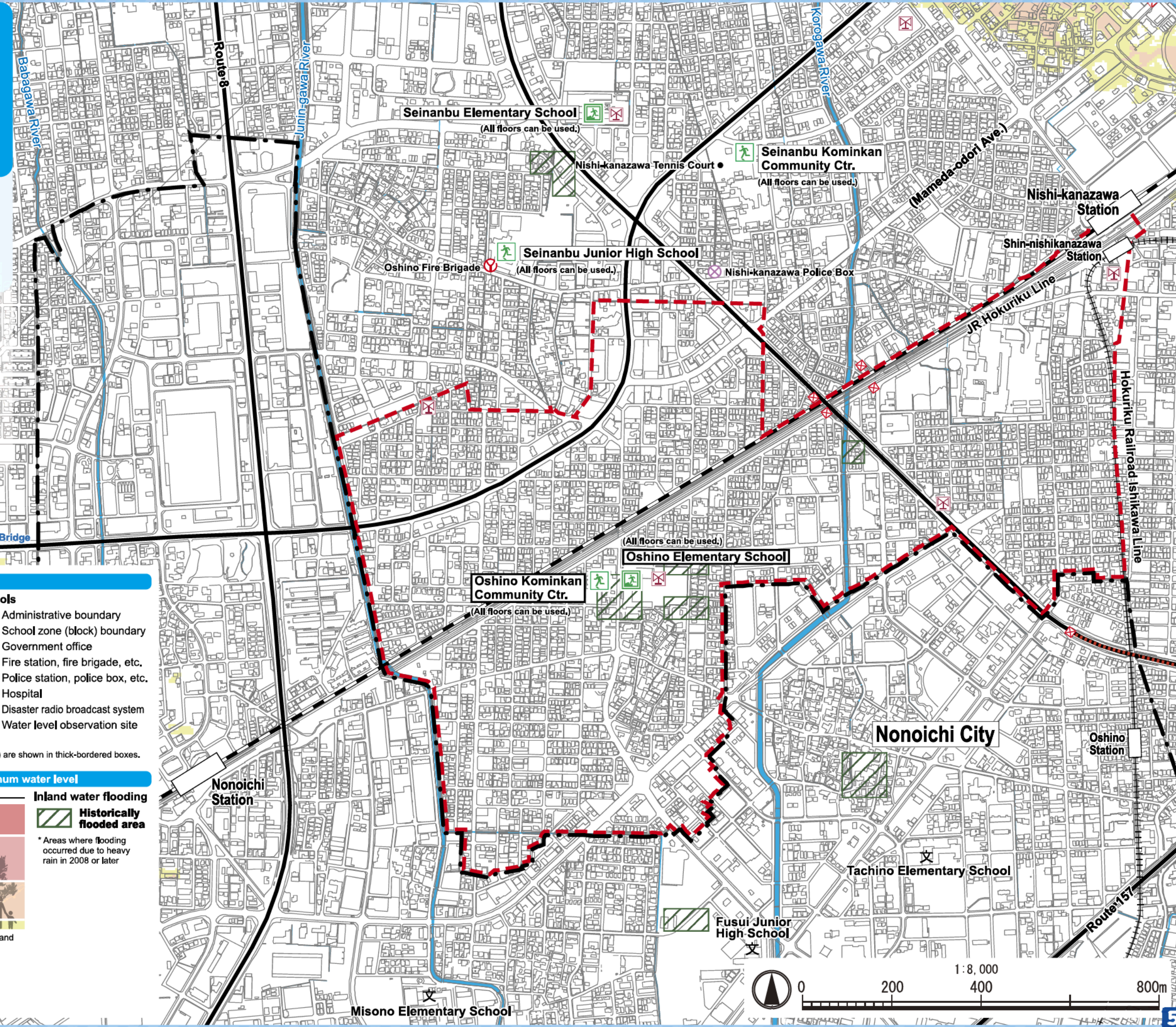
**Estimated flooding areas and maximum water level**

<b>River overflow flooding</b>	<b>Inland water flooding</b>
5.0m~ Flooding above 2nd floor roof	Historically flooded area
3.0~5.0m Flooding of 2nd floor	* Areas where flooding occurred due to heavy rain in 2008 or later
0.5~3.0m Flooding up to 1st floor ceiling	
0~0.5m Flooding up to adult knee	

Note: See P11 for the difference between river overflow flooding and inland water flooding.

**Sediment disaster**

Sediment disaster risk areas  
 Sediment disaster hazard areas





# My Family's Disaster Notebook

● Fill in the blanks to complete your disaster notebook.

## Evacuation centers/ Evacuation routes

\* Determine multiple evacuation centers and multiple routes there, and mark them on the map.



Evacuation centers

## Items to carry

\* Share information of the storage places among family members.



Storage places

## Shared commitment

\* Please cooperate in your community to help people who need evacuation support.



Commitment

(For reference) Evacuation centers in your area and nearby areas (The available floors are for estimated maximum scale rainfall)

Name	Address	Tel	Available floors
Oshino Elementary School	1-176 Yokaichi	241-4197	All floors
Oshino Kominkan Community Ctr.	2-464 Yokaichi	247-0856	All floors
Seinanbu Elementary School	304 Yokaichide-machi	240-2501	2nd floor or higher
Seinanbu Junior High School	1-149 Shinbohon	249-2317	All floors
Seinanbu Kominkan Community Ctr.	3-684 Nishikanazawa	240-8860	2nd floor or higher
Miwa Kominkan Community Ctr.	4-82 Kamiaraya	240-7530	All floors

\* Evacuation centers in your area and nearby areas are indicated in blue and yellow-green, respectively.

## Contacts in Emergency/ Disaster

### Tel No. in Emergency/ Disaster

**Fire** Fire/ Ambulance/ Rescue ☎ **119**

**Police** Crime/ Security/ Traffic accidents ☎ **110**

**Emergency broadcast telephone service** ☎ **0180-997171**

**Roads**  
Road Maintenance Section, Kanazawa City ☎ **076-220-2321**

**Sewage/ City water/ Gas leakage**  
Water & Energy Center, Kanazawa City ☎ **076-220-2281**

**Power failure/ Electric pole or cable damage**  
Hokuriku Electric Power Company ☎ **0120-837119**

### If telephone is not available

In the case of a large-scale disaster, the use of general telephones and mobile phones is restricted. Please use NTT Disaster Emergency Message Dial or the message board system of your mobile phone carrier to contact your family or friends.

**Disaster Emergency Message Dial** ☎ **171**

Please follow the audio guidance.

**Disaster Emergency Message Board**

- NTT West ..... <https://www.web171.jp/>
- NTTdocomo .... <http://dengon.docomo.ne.jp/>
- au(KDDI) ..... <http://dengon.ezweb.ne.jp/>
- SoftBank ..... <http://dengon.softbank.ne.jp/>

